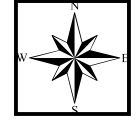
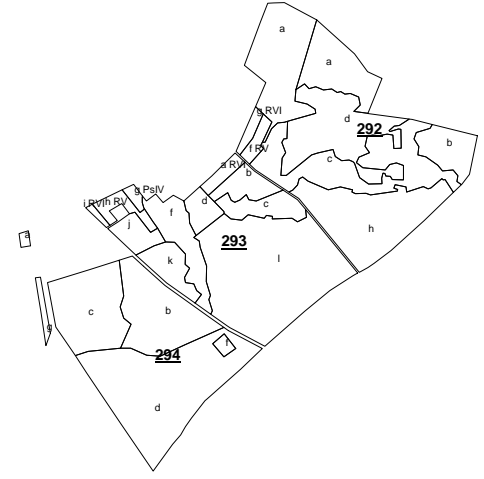
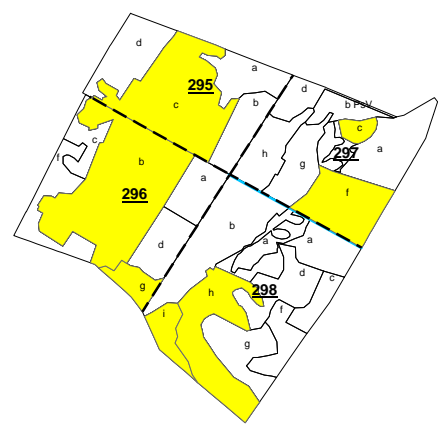
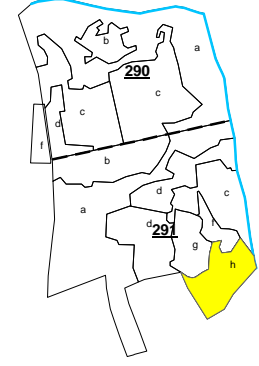
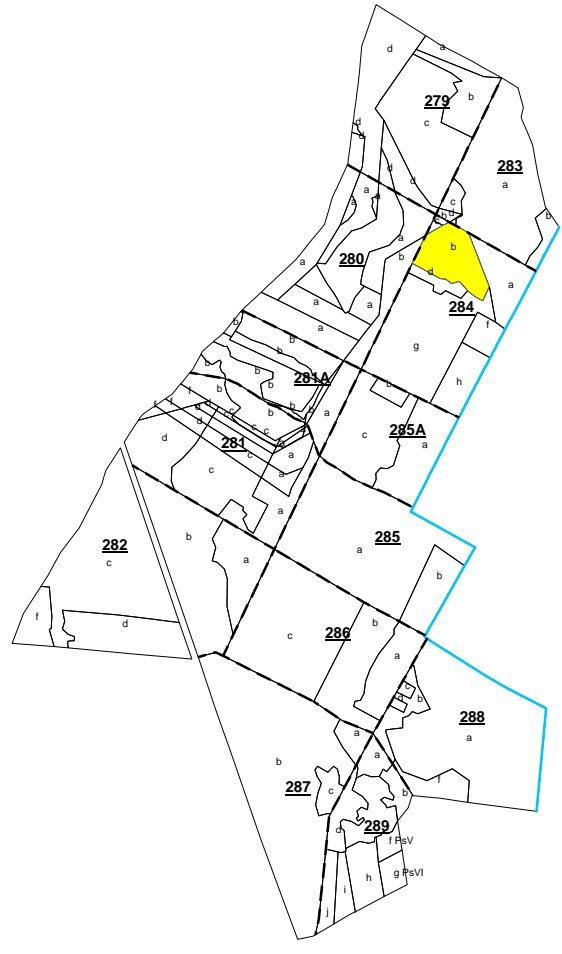


379  
RVI  
RV  
m Ps









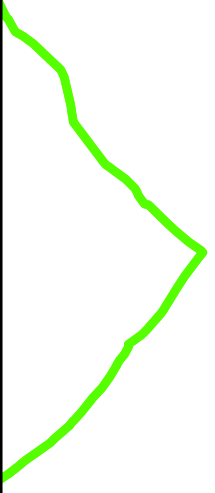
# Powierzchnie HCFV L-ctwo Czerwin

## Skala: 1:25 000



**Legenda:**

-  HCFV\_3\_2
-  HCFV\_4\_1
-  Rzeki i inne ciekii wodne
-  Granice leśnictw
-  Zasięg adm. Nadleśnictwa



d



389